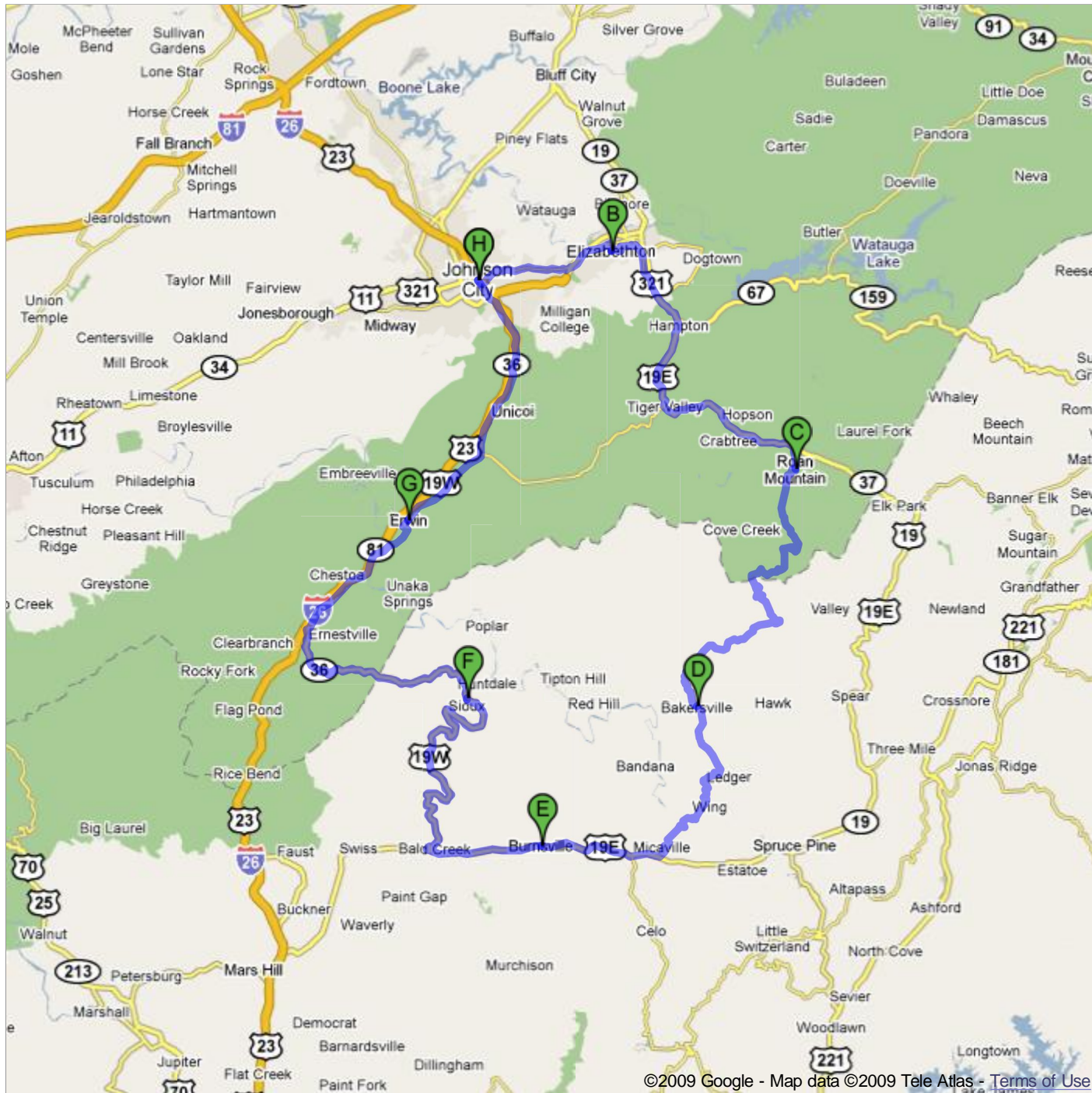


Directions to Johnson City, TN
122 mi – about 3 hours 59 mins





Save trees. Go green!
 Download Google Maps on your phone at google.com/gmm

©2009 Google - Map data ©2009 Tele Atlas - Terms of Use












Johnson City, TN

- 1. Head **southeast** on **S Roan St** toward **Fondo Circle**
About 1 min go 0.2 mi
total 0.2 mi
-  2. Turn **left** at **E State of Franklin Rd**
About 1 min go 0.4 mi
total 0.6 mi
-  3. Slight **right** at **E Main St/TN-91**
Continue to follow TN-91
About 10 mins go 4.5 mi
total 5.1 mi
- 4. Continue on **W Elk Ave**
About 1 min go 387 ft
total 5.2 mi
-  5. Slight **left** at **W G St**
About 6 mins go 2.3 mi
total 7.5 mi
-  6. Turn **right** at **Allen Ave**
About 1 min go 0.4 mi
total 7.9 mi

Total: 7.9 mi – about 20 mins


 Elizabethton, Tennessee total 0.0 mi

- 7. Head **north** on **Allen Ave** toward **Ridgecrest Dr**
go 36 ft
total 36 ft
-  8. Turn **right** at **Ridgecrest Dr**
About 1 min go 0.5 mi
total 0.5 mi
-  9. Turn **left** at **Range St**
About 1 min go 0.2 mi
total 0.7 mi
-  10. Turn **right** at **W K St**
About 2 mins go 0.5 mi
total 1.2 mi
-  11. Turn **left** at **S Cedar Ave**
go 0.1 mi
total 1.3 mi
-  12. Turn **right** at **Maple St**
go 0.2 mi
total 1.5 mi
-  13. Turn **left** at **Johnson Ave**
go 482 ft
total 1.6 mi
-  14. Turn **right** at **State Line Rd**
About 4 mins go 2.0 mi
total 3.5 mi
-  15. Turn **right** at **Hwy-19 E/TN-37/TN-67/US-19E/US-321**
Continue to follow Hwy-19 E/TN-37/US-19E
About 18 mins go 14.9 mi
total 18.5 mi
-  16. Turn **right** at **TN-143**
About 3 mins go 1.1 mi
total 19.6 mi

Total: 19.6 mi – about 31 mins

 Roan Mountain, TN total 0.0 mi








-  17. Head **southwest** on **TN-143** toward **McMahan Gibbs Rd**
About 3 mins go 1.3 mi
total 1.3 mi
-  18. Turn **left** at **Heaton Creek Rd**
About 8 mins go 3.2 mi
total 4.4 mi



- 19. Slight **right** at **Roan Ladder Rd**
About 1 min go 0.3 mi
total 4.8 mi
- 20. Continue on **Log Cabin Ln**
About 3 mins go 1.2 mi
total 6.0 mi
-  21. Turn **left** at **Roan Rd/TN-143**
Entering North Carolina
About 8 mins go 3.3 mi
total 9.3 mi
-  22. Slight **right** at **NC-1348**
About 3 mins go 1.3 mi
total 10.6 mi
-  23. Turn **left** at **Roan Dr**
About 1 min go 0.2 mi
total 10.8 mi
-  24. Slight **right** to stay on **Roan Dr**
go 0.2 mi
total 11.0 mi
-  25. Turn **right** at **NC 261**
About 26 mins go 10.3 mi
total 21.3 mi






Total: 21.3 mi – about 53 mins


 Bakersville, N Carolina total 0.0 mi

-  26. Head **southeast** on **Crimson Laurel Way/NC-226** toward **Opportunity Dr**
Continue to follow NC-226
About 8 mins go 3.3 mi
total 3.3 mi
-  27. Slight **right** at **NC-1164/Snow Creek Rd**
go 0.2 mi
total 3.6 mi
-  28. Turn **right** at **NC-1170/Slagle Rd**
Continue to follow NC-1170
About 7 mins go 2.7 mi
total 6.2 mi
-  29. Turn **left** at **NC-1170/Snow Creek Rd**
About 4 mins go 1.8 mi
total 8.1 mi
-  30. Turn **left** at **NC-80**
About 6 mins go 2.3 mi
total 10.3 mi
-  31. Turn **left** at **NC-80 N**
About 2 mins go 0.5 mi
total 10.9 mi
-  32. Turn **right** at **NC-80/US-19E**
Continue to follow US-19E
About 7 mins go 6.2 mi
total 17.1 mi

Total: 17.1 mi – about 35 mins

 Burnsville, N Carolina total 0.0 mi

-  33. Head **west** on **US-19E** toward **S Main St**
About 6 mins go 5.8 mi
total 5.8 mi
-  34. Turn **right** at **US-19W**
About 1 min go 0.4 mi
total 6.2 mi
-  35. Turn **left** to stay on **US-19W**
About 17 mins go 14.7 mi
total 20.9 mi
-  36. Turn **left** to stay on **US-19W**
About 1 min go 0.7 mi
total 21.7 mi
-  37. Slight **left** at **NC-1414**
go 371 ft
total 21.8 mi



Total: **21.8 mi** – about 25 mins

Blount, North Carolina

total 0.0 mi

- 1414
38. Head **southeast** on **NC-1414** toward **US-19W** go 371 ft
total 371 ft
- 19W
39. Sharp **left** at **US-19W**
Entering Tennessee
About 11 mins go 9.3 mi
total 9.4 mi
- 36
40. Turn **left** at **Spivey Mountain Rd/TN-36/US-19W** go 0.3 mi
total 9.7 mi
- 36
41. Turn **right** to stay on **Spivey Mountain Rd/TN-36/US-19W**
Continue to follow TN-36/US-19W
About 9 mins go 7.7 mi
total 17.4 mi
- ↗
42. Turn **right** at **Asheville Hwy/Jackson Love Hwy**
About 2 mins go 0.5 mi
total 18.0 mi
- ↖
43. Slight **left** at **Carolina Ave**
About 5 mins go 1.6 mi
total 19.6 mi
- ↙
44. Turn **left** at **Love St**
About 1 min go 0.3 mi
total 19.9 mi
- ↗
45. Turn **right** at **S Main Ave**
About 2 mins go 0.3 mi
total 20.2 mi

Total: **20.2 mi** – about **30 mins**

G Erwin, TN total 0.0 mi

- 107
46. Head **northeast** on **N Main Ave/TN-107** toward **3rd St**
Continue to follow TN-107
About 14 mins go 5.1 mi
total 5.1 mi
- 47. Continue on **TN-173/Unicoi Dr**
Continue to follow Unicoi Dr
About 13 mins go 5.0 mi
total 10.0 mi
- 48. Continue on **S Roan St**
About 15 mins go 4.7 mi
total 14.7 mi

Total: **14.7 mi** – about **42 mins**

H Johnson City, TN

These directions are for planning purposes only. You may find that construction projects, traffic, weather, or other events may cause conditions to differ from the map results, and you should plan your route accordingly. You must obey all signs or notices regarding your route.

Map data ©2009 , Tele Atlas